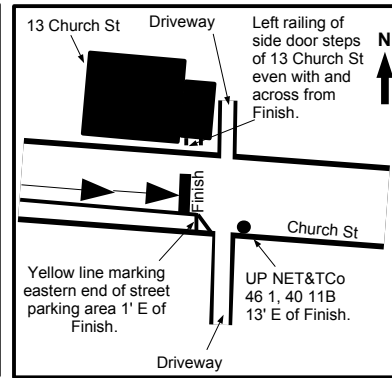
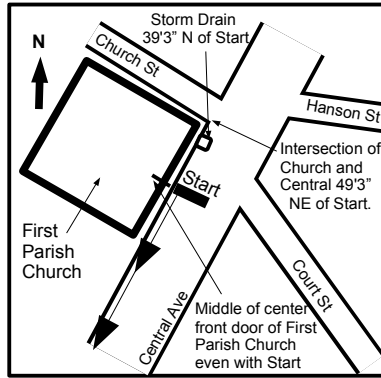
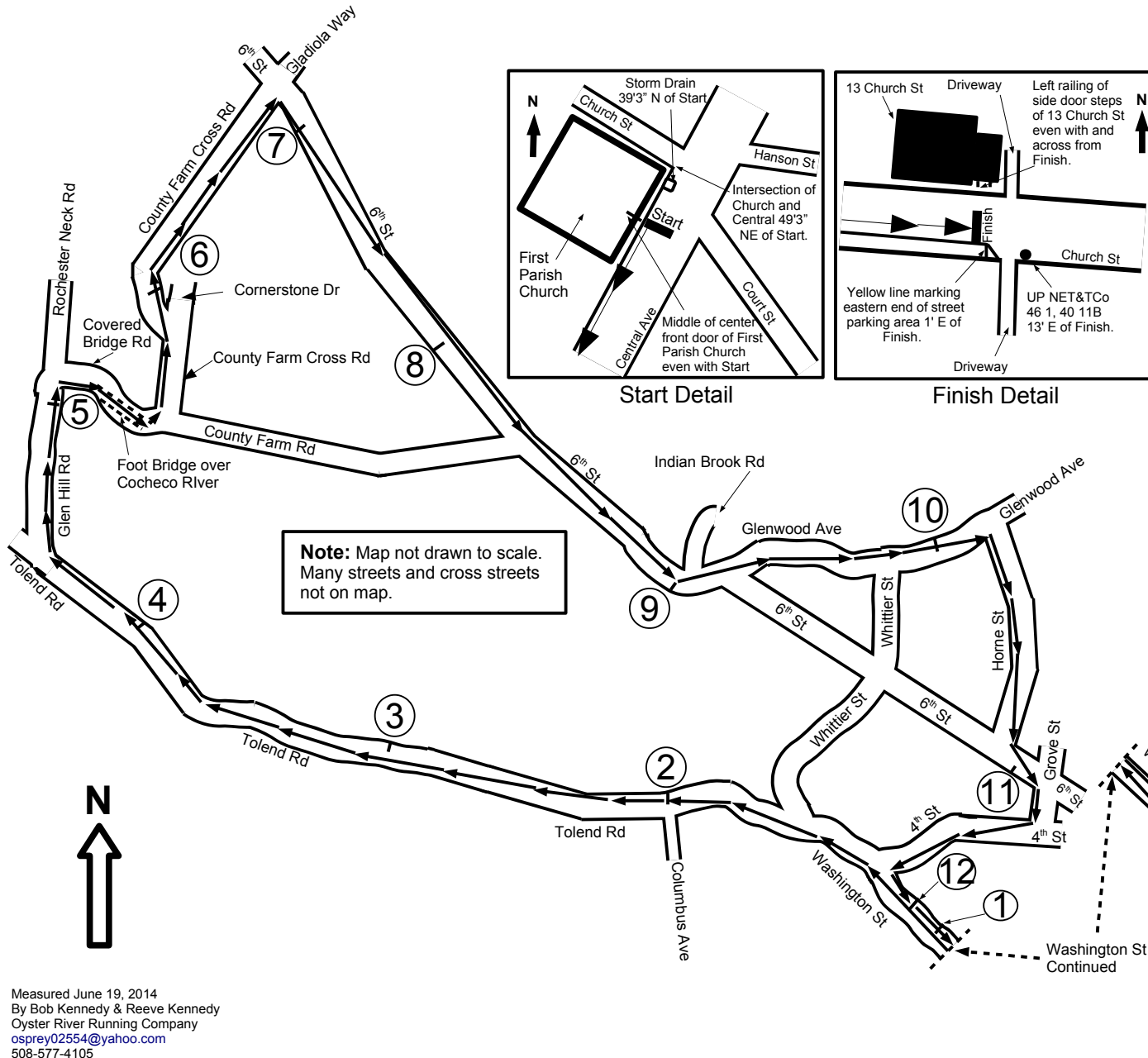


Cocheco Challenge Half Marathon

Dover, New Hampshire



- Start, Finish and all mile markers marked with P-K Nails and white paint (UP = Utility Pole).
- Start:** On northwest side of Central Ave even with center of the middle front door of the First Parish Church at 218 Central Ave in Dover, 39'3" S of a storm drain & 49'3" S of intersection of Church St & Central.
 - Mile 1:** On northeast side of Washington St about 3' NW of the middle of the driveway for 331 Washington St.
 - Mile 2:** On north side of Tolend Rd even with the end of the double yellow center line on Columbus Ave on opposite side, and 4'3" W of west edge of the house at 95 Tolend Rd.
 - Mile 3:** On north side of Tolend Rd 38' W of mailbox for 311 Tolend on same side.
 - Mile 4:** On northeast side of Tolend Rd 40' SE of mailbox for 519 Tolend, and 41' S of UP PSNH 4 166X, V/Z 139 1/2.
 - Mile 5:** On east side of Glen Hill Rd 1'6" S of Red Fire Hydrant on opposite side, and about 149' S of intersection of Covered Bridge Ln & Glen Hill.
 - Mile 6:** On east side of County Farm Cross Rd opposite the south edge of the driveway for 161 County Farm Cross Rd on opposite side.
 - Mile 7:** On southwest side of 6th St 6'5" SE of UP 3 NET&TCO 5 4 3 on same side.
 - Mile 8:** On southwest side of 6th St 117'6" SE of mailbox for 476 6th St, and 25'10" NW of UP PSNH 58 10, V/Z 20710.
 - Mile 9:** Marked on south side of 6th St 87'2" W of red Fire Hydrant on same side.
 - Mile 10:** On north side of Glenwood Ave 19'3" W of red Fire Hydrant on same side and opposite the yard for 32 Glenwood.
 - Mile 11:** On southwest side of 6th St 9'1" NW of UP 16 NET&TCO 5 7 on same side, and about 70' NW of Station Dr intersection.
 - Mile 12:** On northeast side of Washington St in front of 345 Washington on same side, and 58'5" NW of Storm Drain on same side.
 - Mile 13:** On north side of Nelson St even with the west side of 11 Nelson St on same side.
- Finish:** On the south side of Church St even with and across the street from the left railing of the side door steps of 13 Church St, 1' W of yellow line marking the eastern end of the street parking area on the south side of Church, & 13' W of UP NET&TCO 46 1, 40 11B on same side.